

# TUMBLER RIDGE, British Columbia



## ECONOMIC CAPACITY PROFILE

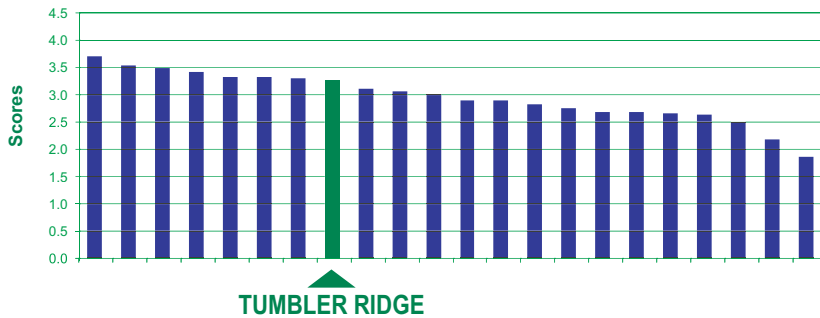
Population (2001): 1,851

Unemployment (2001): 10.0%

Settlement pattern: Concentrated



### Site Ranking, Economic Capacity (Average Score)



The New Rural Economy2 Project looked at the vitality of 20 rural sites across Canada. We used four variables and twenty indicators to assess local capacities to support economic development. The graphs on this page show the results for Tumbler Ridge.

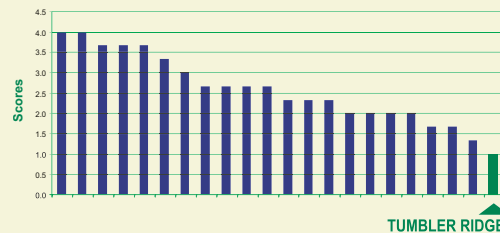
The chart to the left shows an overall ranking of the 20 NRE rural sites. The charts below show different views of the same data. Use the colour scheme (or shading) to compare charts.

### VARIABLES and INDICATORS

#### ENTREPRENEURSHIP

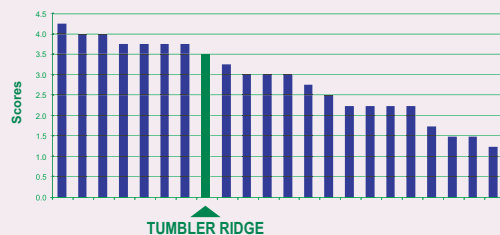
- SE Level of self-employment
- MF Access to micro-financing
- NP Level of non-primary employment

### Site Ranking By Variable



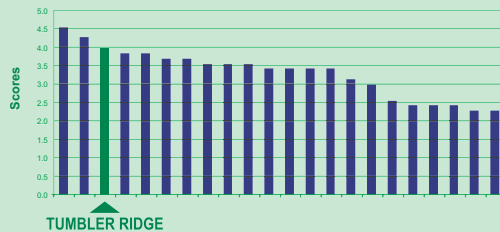
#### HUMAN RESOURCES

- ED Education level
- LM Labour market (employment level)
- CL Proximity to College
- UN Proximity to University



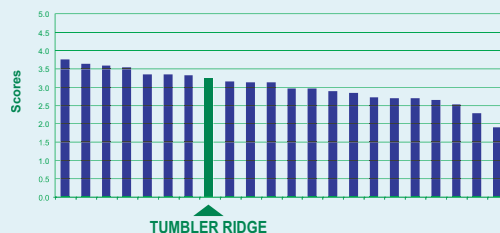
#### INFRASTRUCTURE

- TR Access to transportation
- PS Availability of public services
- CO Level of communications
- PB Access to public buildings
- HS Proximity to high school
- WS Water/sewage service levels
- HW Proximity to major highway

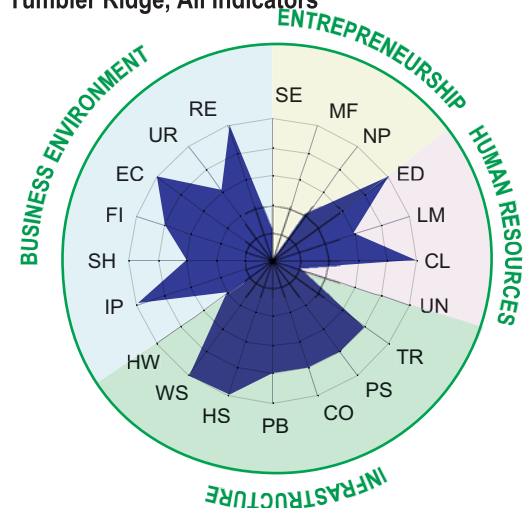


#### BUSINESS ENVIRONMENT

- IP Access to industrial park
- SH Level of commercial shopping
- FI Access to financial institutions
- EC Access to economic dev't agencies
- UR Proximity to urban centre
- RE Concentration of retail activity



### Tumbler Ridge, All Indicators



### Tumbler Ridge, Average Score by Variable

